

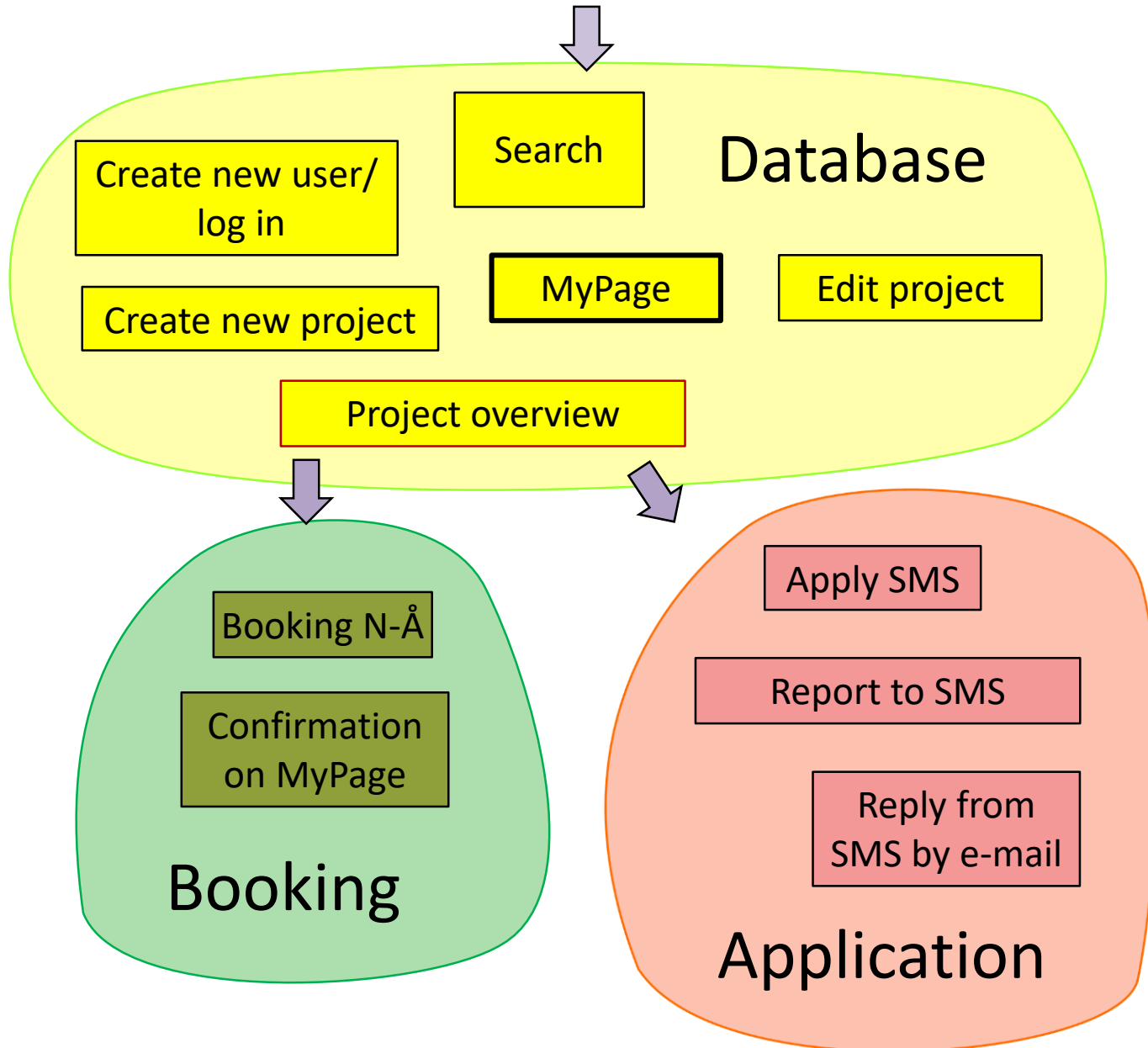
# RiS HowTo part 2- Search

Find projects

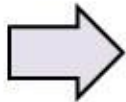
Limit your search

Map options

www.researchinsvalbard.no



Start page  
Researchinsvalbard.no



Search



The Research in Svalbard database (RiS) contains information about research and monitoring projects in Svalbard and surrounding waters. Logged in users can submit applications and reports for research activity and book services in Ny-Ålesund.

### LOG IN

Register and update projects.  
Apply for research activity.  
Book Ny-Ålesund

Username (e-mail)

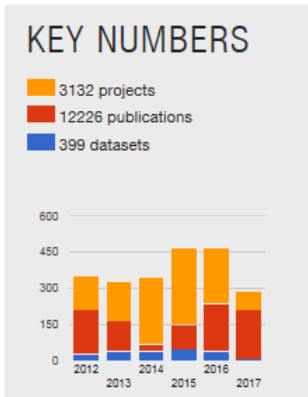
Password

[New user](#)  
[Forgot password](#)

### SEARCH

No login needed to search all information about research in Svalbard.

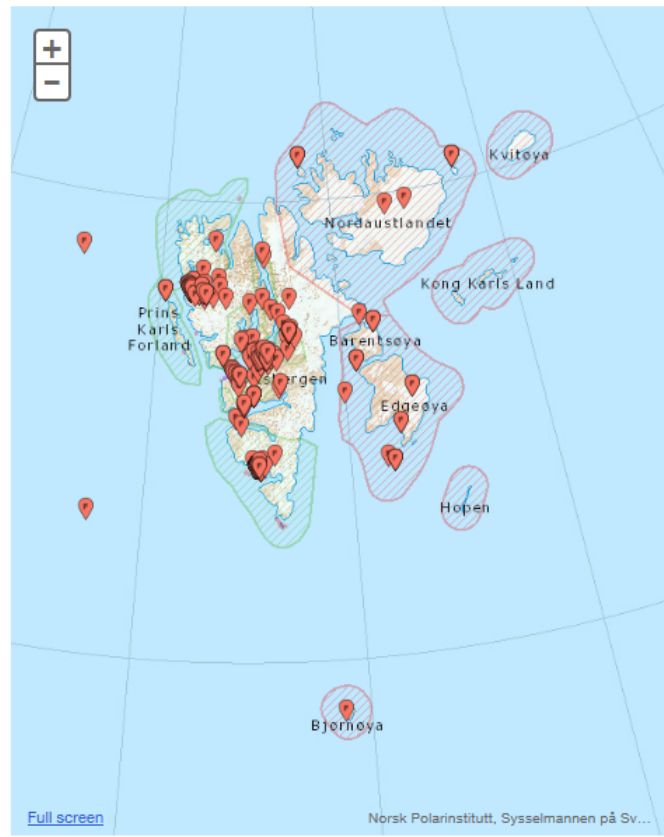
Search



### THIS YEAR

139 active projects  
78 new registrations this year  
24 countries  
640 scientists

[List view](#) | [Map view](#)



Map: 310 active fieldwork locations today

RESEARCH IN SVALBARD DATABASE

The Research in Svalbard database (RIS) contains information about research and monitoring projects in Svalbard and surrounding waters. Logged in users can submit applications and reports for research activity and book services in Ny-Ålesund.

**LOG IN**  
 Register and update projects.  
 Apply for research activity.  
 Book Ny-Ålesund

Username (e-mail)  
 Password

Log in [New user](#)  
[Forgot password](#)

**SEARCH**  
 No login needed to search all information about research in Svalbard.

Search

**KEY NUMBERS**

- 3132 projects
- 12226 publications
- 399 datasets

**THIS YEAR**

- 139 active projects
- 78 new registrations this year
- 24 countries
- 640 scientists

[List view](#) [Map view](#)

Map: 310 active fieldwork locations today

- ① No need to login to search- it's all open.
- ② Make a blank search by clicking the magnifying glass or add a search word and press enter.
- ③ Search in the map

Tip

How to search for specific phrases:

“Polar bear” = projects with polar and/or bear (1185 projects)

“Polar AND bear” = only projects with polar and bear (27 projects)

RESEARCH IN SVALBARD DATABASE

Log in Contact About RIS Help

Search the database

Search results

polar AND bear

27 results for POLAR AND BEAR

List view Map view

Update the query immediately by updating this field

**1** - RESULT TYPE

- Project (27)
- Publication (78)
- Dataset (8)

[View all](#)

**2** - Project Status

- Finished (20)
- In Work (6)
- Planned (1)

- Fieldwork Period

Show projects with active fieldworks during the selected dates

From: YYYY-MM-DD

To:

**3**

**RIS-ID: 2134 SATELLITE TRACKING OF RINGED SEALS IN THE BARENTS SEA.**

The purpose of this project is to describe the distribution and movement patterns of ringed seals (*Phoca hispida*) in the north-western Barents Sea using satellite tracking. The data from this programme will be integrated with polar bear movements data and sea ice satellite data into a dynamic polar bear-seal predator-prey model that accounts for th

Duration 1999-08-01 - 2002-08-25 Institutions UNIS, SMRU, NPI

**RIS-ID: 10734 POLAR BEAR-HUMAN CONFLICTS IN SVALBARD**

The project aims to prevent conflicts between polar bears and humans, and to mitigate the effects if such conflicts occur. The result will provide a better understanding of polar bear behaviour, and aims to improve safety protocols for polar bear encounters in Svalbard.

Duration 2017-06-01 - 2019-05-31 Institutions UNIS

**RIS-ID: 3343 SVALBARD TOURISTS KNOWLEDGE AND ATTITUDES TOWARDS POLAR BEARS**

As students at UNIS (University center in Svalbard) we get good safety training, among other topics, also Polar bear security. As a guide in the tourist business, I have gotten many impressions as to how the tourists comprehend the polar bear and what might happened if they meet one when out on a trip. As a biology student at UNIS and master studen

Duration 2009-02-01 - 2014-09-30 Institutions UNIS

1 Choose Projects, data sets or publications.

2 Limit your search using the options on the left. Scroll down for more options

3 Switch between list and map view here (for projects only)

Tip

RiS is primarily a database for projects, but you can search for publication and meta-datasets associated with projects with free text. Remember to use AND between words.

1 Choose fieldwork locations, camps, helicopter landings or installations.

2 Limit your search using the options on the left. Scroll down for more options.

3 Click on the points for more information.

Tip

Looking for someone to coordinate transport with? Do a blank search, enter your fieldwork dates, check “Project in Work”, go to the map and see who has planned work in you area.

The screenshot shows the Research in Svalbard (RIS) website. At the top, there is a navigation menu with links for 'Log in', 'Contact', 'About RIS', and 'Help', which are circled in red and labeled with a '2'. Below the navigation is a search bar with the text 'Search the database'. The main content area shows search results for 'polar AND bear', with 43 results. A map of Svalbard is displayed, with a popup window showing details for a project named 'CASE 18-Mosselbukta'. The popup window is labeled with a '1' and has the project name circled in red. The popup contains the following information: Project: CASE 18-Mosselbukta, RIS ID: 10292, Map point type: Fieldwork location, Location: Biscayarhalveya, Station: (no station), UTM 33X: E528383.00 , N8861348.00, Lat/Long: °N , °E. On the left side of the map, there are filters for 'MAP POINT TYPE' (Fieldwork (43), Camping (7), Helicopter (5), Installations (4)), 'Project Status' (Finished (38), In Work (5)), and 'Map Period' (From: YYYY-MM-DD, To: YYYY-MM-DD).

1

Click on project name for full project description.

2

More help to be had here.

Tip

Filter away finished projects by choosing projects “In work”. The shaded areas are the national parks. Additional restrictions may apply here.



# Thanks for watching

You may now proceed to level 3:  
RiS HowTo part 3- Register in RiS